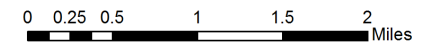
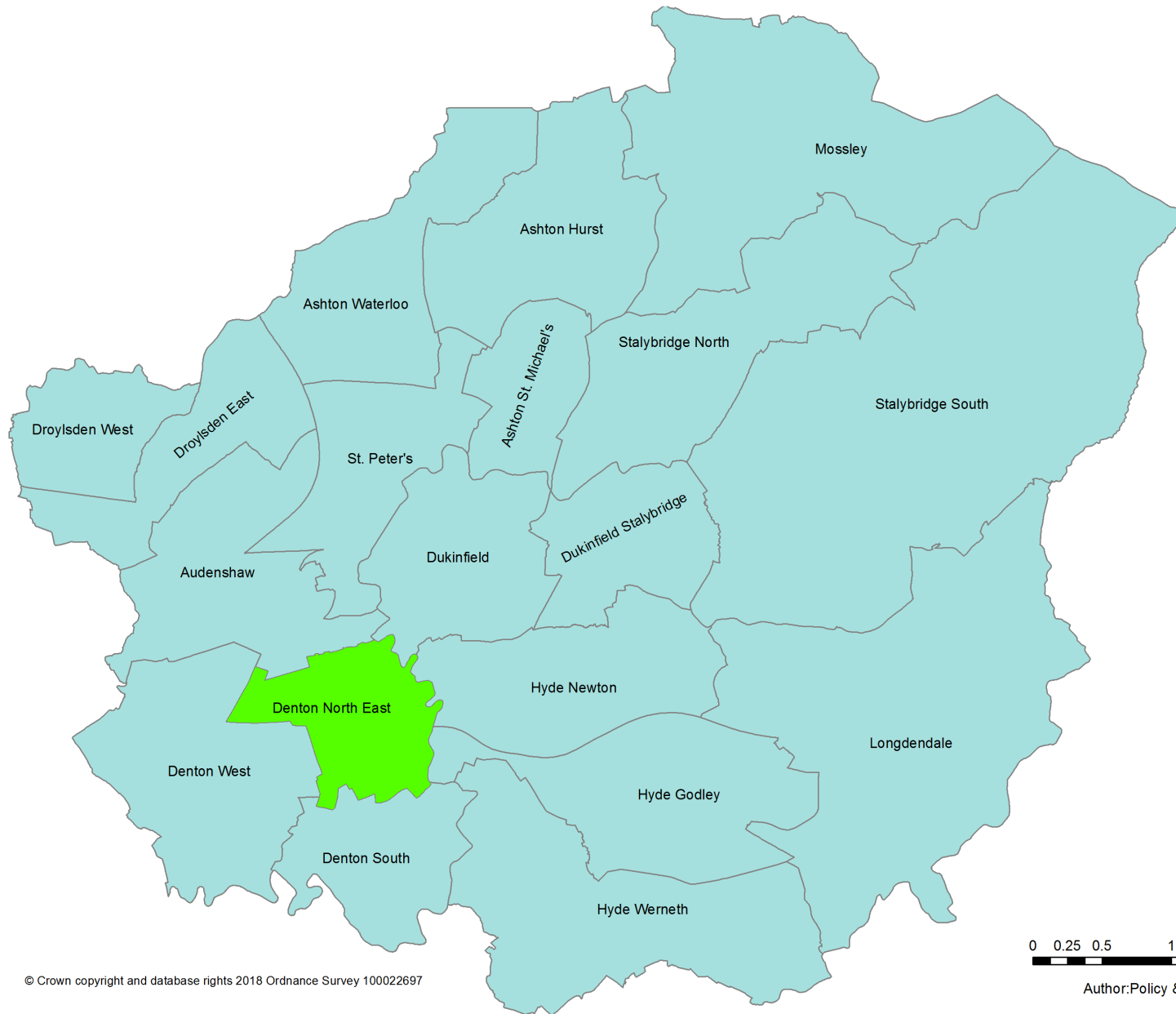


# Denton North East Ward Profile 2019



# Population

2017 Population Estimate

**11,019**

drop of 263 since 2013

Male Population

**49.2%**

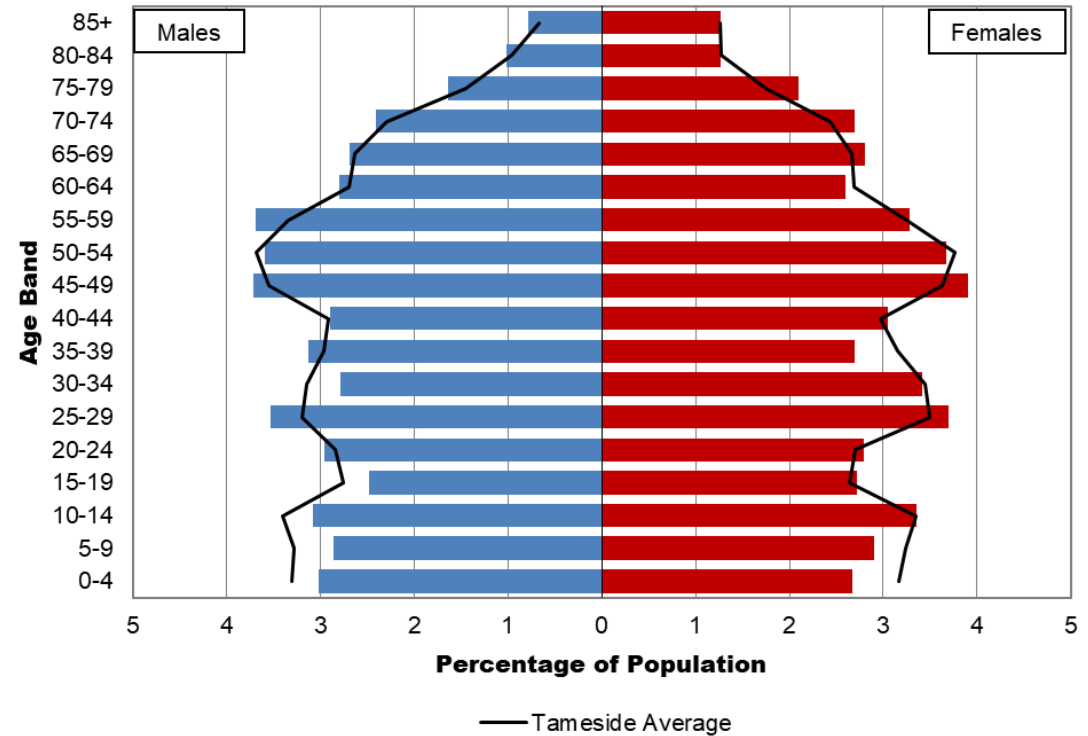
Female Population

**50.8%**

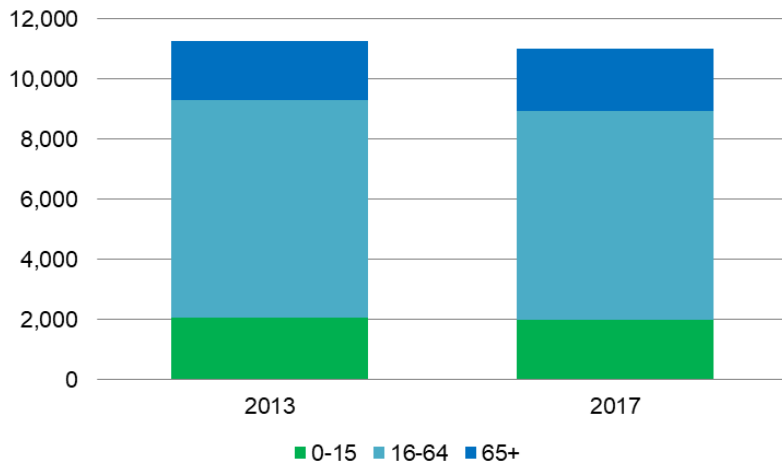
The population of Denton North East is smaller than the Tameside average of 11,796 people. 63% of this population is between the ages of 16 and 64 years old, which is just above the borough average of 62%.

Since 2013, the under 16 and 16-65 age groups have decreased in size, while the over 65 population has grown by almost 200 people.

The white population of Denton North East makes up 95.5% of the ward's population, which is greater than the Tameside average of 91%. The second largest demographic is the black population, which at 0.7% is smaller than the borough average of 1%.



## Wider Age Band Changes



White Population

**95.5%**

Black Population

**0.7%**

Indian Population

**0.6%**

Chinese Population

**0.6%**

Other Population

**2.6%**

# Education

GCSE Passes (grades 4+)

**69.4%**

English and Maths, 2018

School Readiness

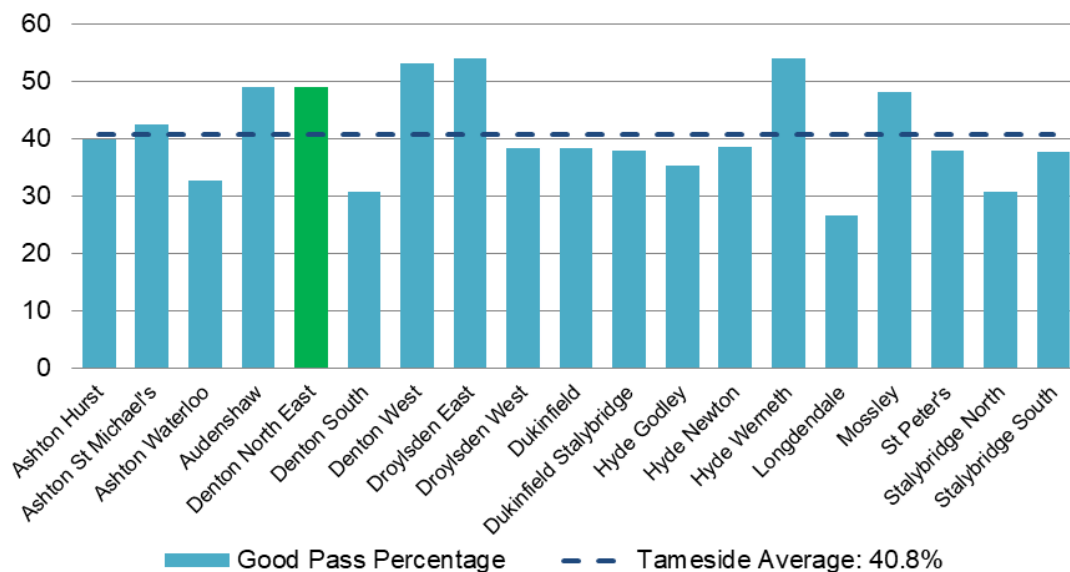
**69.0%**

Down from 75.1% in 2017

Those with NVQ level 4+

**20.3%**

## Percentage of "good passes" (grades 5+) in GCSE English and Maths



49.1% of GCSE students in Denton North East achieve grades 5 and above in their English and Maths qualifications, which is significantly above the Tameside average of 40.8%.

The ward has a higher-than-average school readiness percentage, with Tameside's average value being 66%, although this is down from 2017, where the ward had 75.1% of children school ready.

18.5% of residents have no qualifications, which lies just below the Tameside average of 19%.

No Qualifications

**18.5%**

Apprentices

**8.3%**

NVQ Level 1 Holders

**20.3%**

NVQ Level 2 Holders

**21.4%**

NVQ Level 3 Holders

**15.0%**

NVQ Level 4+ Holders

**16.5%**

# Employment, Income, and Deprivation

Children in Poverty

**24.0%**

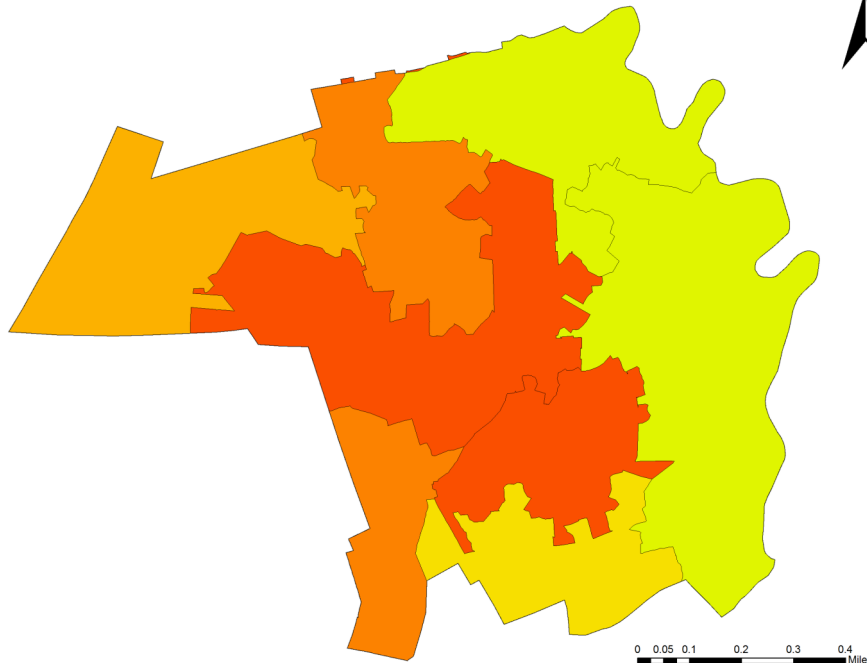
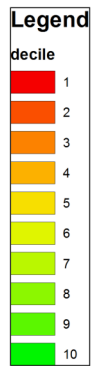
Adults in Employment

**73.5%**

Out of Work Claimants

**3.1%**

Denton NE IMD 2015 Deciles



© Crown copyright and database rights 2016 Ordnance Survey 100022697

Author: Policy & Communications

This map shows the deprivation rankings of the LSOAs (small areas of around 1500 people) which make up the ward. Those in decile 1 are within the top 10% deprived LSOAs in the country.

Ward Deprivation Score

**26.7**

(IMD 2015)

Denton North East is less deprived than the Tameside average; the IMD deprivation score for the ward is 26.7, which is lower than the borough's average score of 28.8.

The proportion of children living in poverty in the ward, 24.0%, is 5.5% below the Tameside average.

On average, 70% of adults in Tameside are employed, so Denton North East's employment rate of 73.5% is above average for the borough. The proportion of students lies just short of the average value of 4.8%.

Employees

**65.7%**

Self-Employed

**7.8%**

Students

**4.7%**

Retired

**4.7%**

Out of Work

**7.3%**

# Housing

Fuel Poverty

**9.7%**

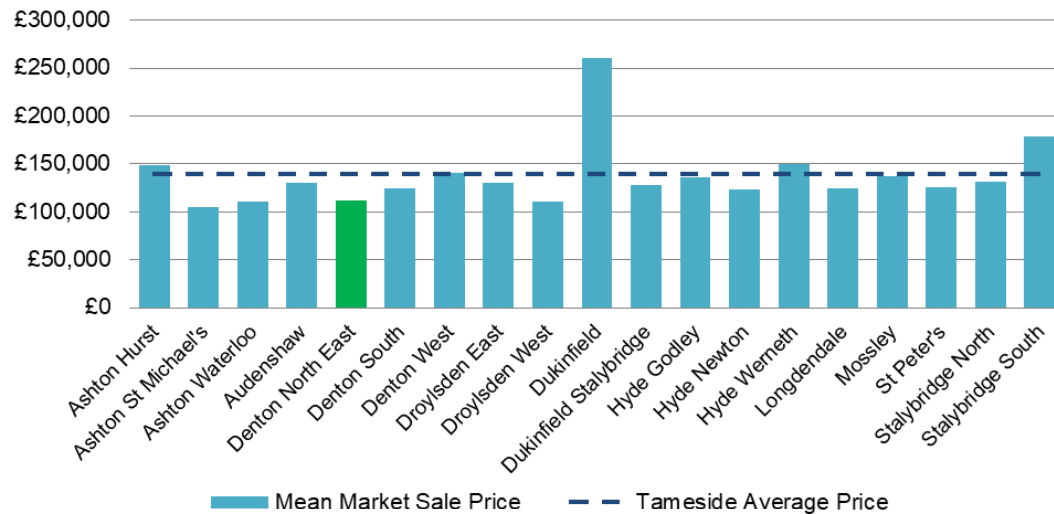
Overcrowding

**6.0%**

Central Heating Installation

**96.7%**

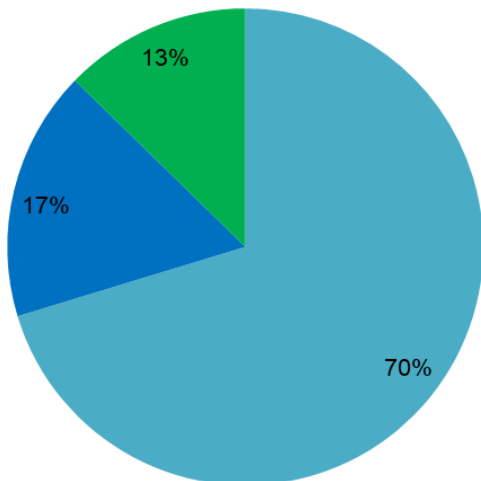
## Mean House Sale Prices



The majority of properties in Denton North East are owner occupied, while average market sale prices lie below the Tameside average of £139,412. The percentage of private rented homes in Denton North East exceeds the Tameside average of 14.2%.

9.7% of households are in fuel poverty, which is below the average of 10.2%, however there are an above average number of homes without central heating installed; the Tameside average central heating installation percentage is 97.3%.

41.4% of the residences in Denton North East are semi-detached houses or bungalows, which is more than the Tameside average value of 37.5%.



## Tenure Types

- Owner Occupied
- Private Rented
- Affordable

Detached Houses

**10.3%**

Semi-Detached Houses

**41.4%**

Terraced Houses

**37.3%**

Purpose Built Flats

**8.8%**

Converted Flats

**0.7%**

Commercial Property Flats

**1.4%**

# Community

Voter Turnout

**33.6%**

2016 Local Elections

Travel Time to hospital

**47 Mins**

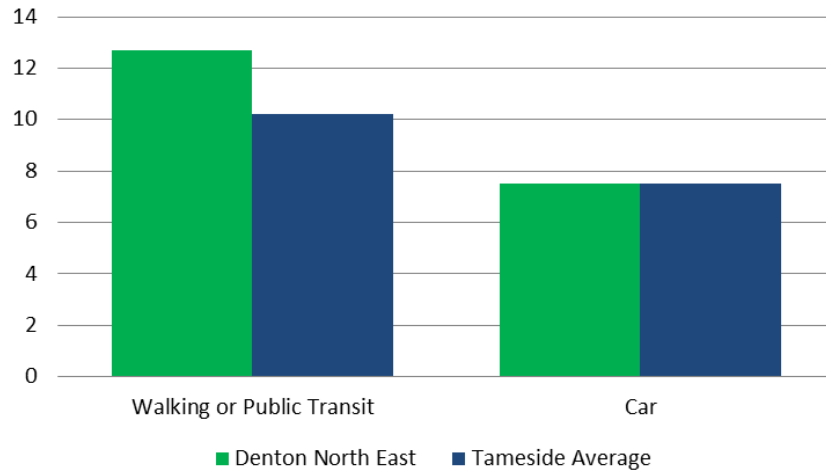
Walking or Public Transit

GP's Surgeries

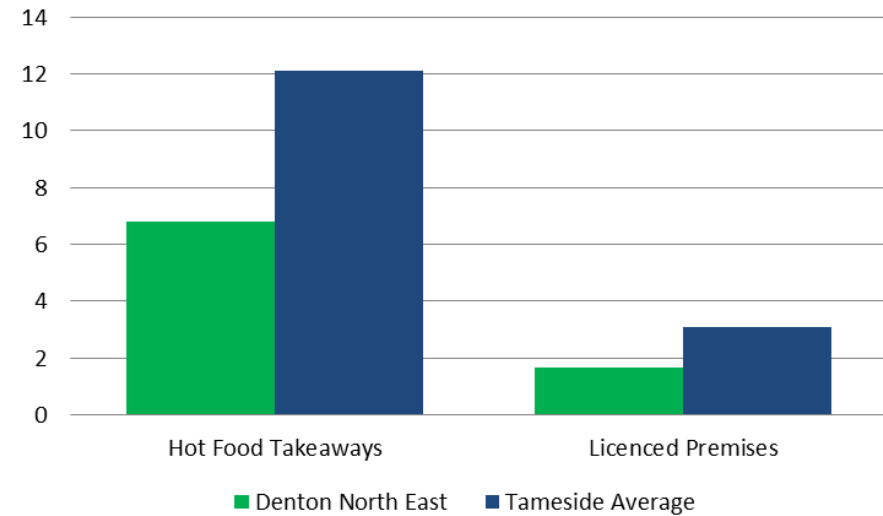
**3 / 3**

rated Good or Outstanding

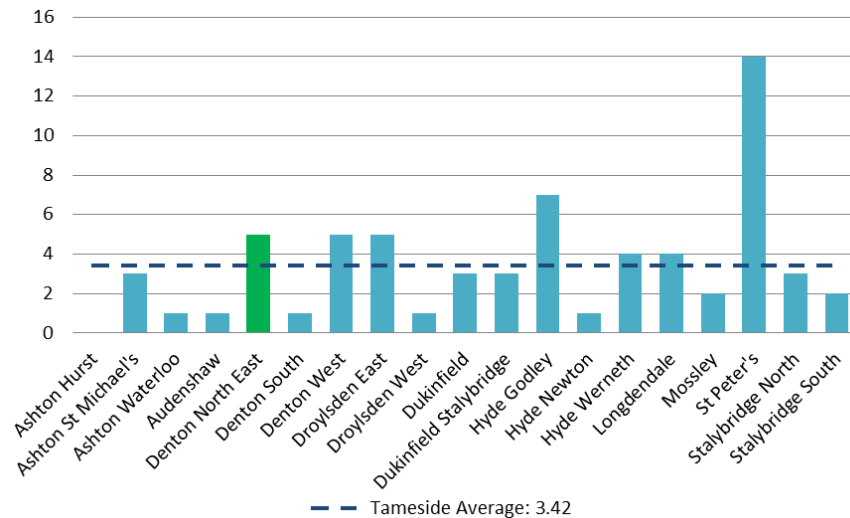
## Travel Time to the Nearest GP's Surgery in minutes



## Hot Food Takeaways and Licenced Premises per 1000 People



## Number of Pharmacies located in the ward



Denton North East has fewer hot food takeaways and licenced premises per 1000 people than the Tameside average, but has higher than average travel times to the nearest GP's surgery without the use of a car.

There are three GP's surgeries in the ward, all of which have been rated as good or outstanding by the Care Quality Commission, which monitors healthcare practices nationally.

Denton North East contains five pharmacies, meaning that the area, like all of Tameside, has sufficient pharmacy access.

# Health & Wellbeing

Healthy Life Expectancy

**59.1**

Years **for Men**

Healthy Life Expectancy

**59.0**

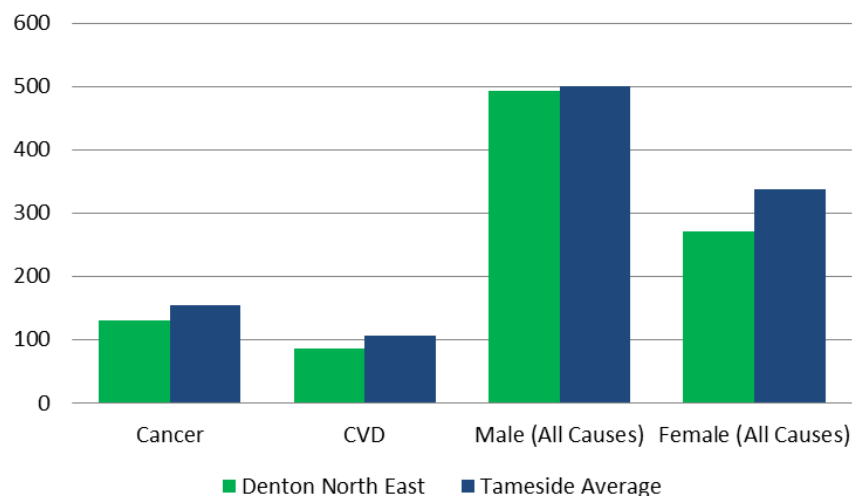
Years **for Women**

Deaths from Cancer

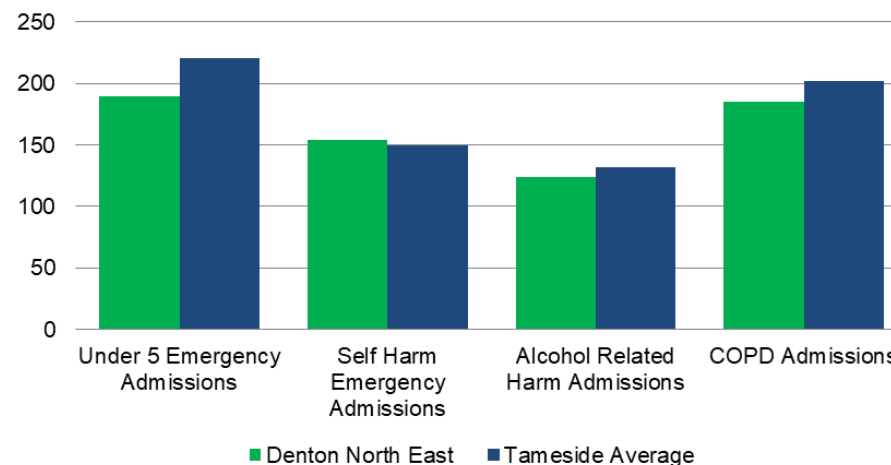
**1 in 3**

(Biggest Cause of Death)

## Under-75 Mortality Rates per 100,000 people



## Hospital Admission Rates per 100,000 people

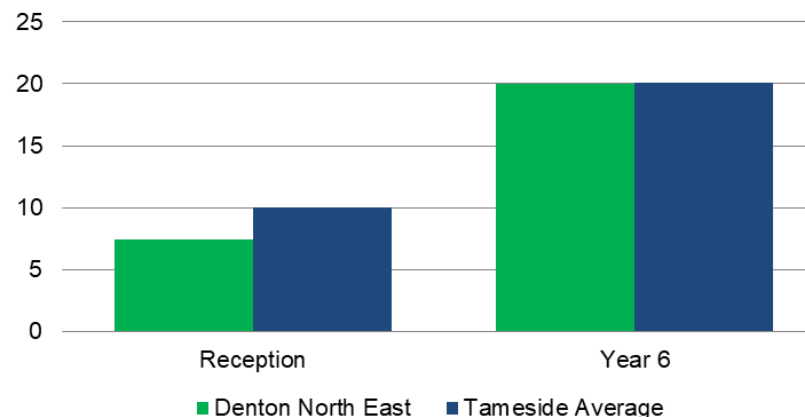


Denton North East has below average hospital admission rates for children under five years old, alcohol related harm, and COPD, but a slightly higher-than-average admission rate for self-harm. The prevalence of childhood obesity in reception class children is below the Tameside average, but this gap disappears for year six students.

The biggest cause of death in Denton North East is cancer, which is responsible for one in three of all deaths in the ward.

The male and female healthy life expectancies are higher than the Tameside average of 58.1 years old and 57.6 years old respectively.

## Childhood Obesity Percentages



# Crime & Safety

Crimes under influence of alcohol/drugs

**14.43**

Rate per 1000 people

A&E Visits for Assault

**1.82**

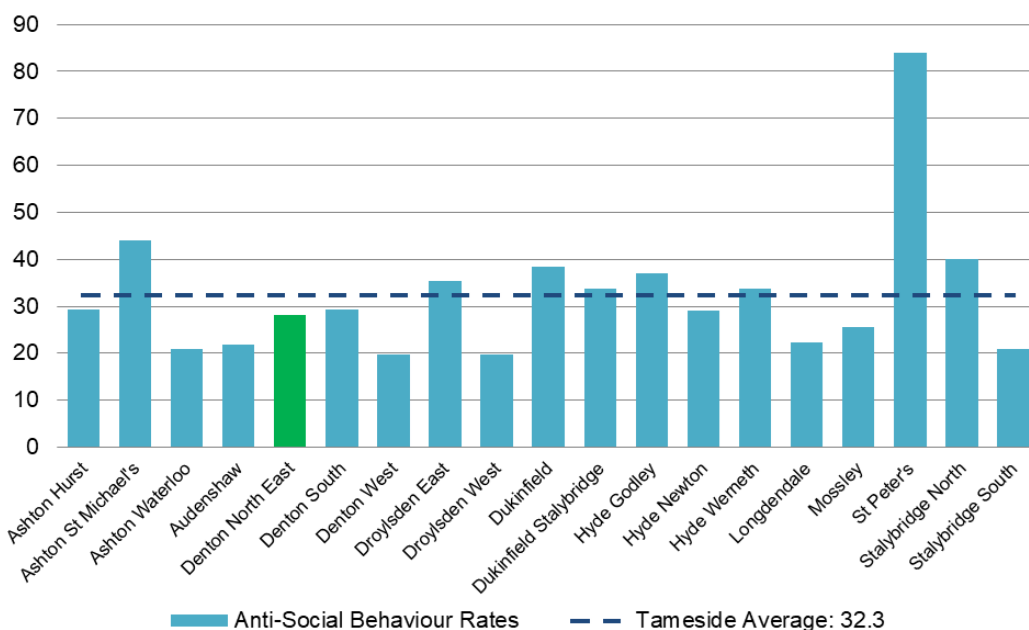
Rate per 1000 people

Total Crimes Committed

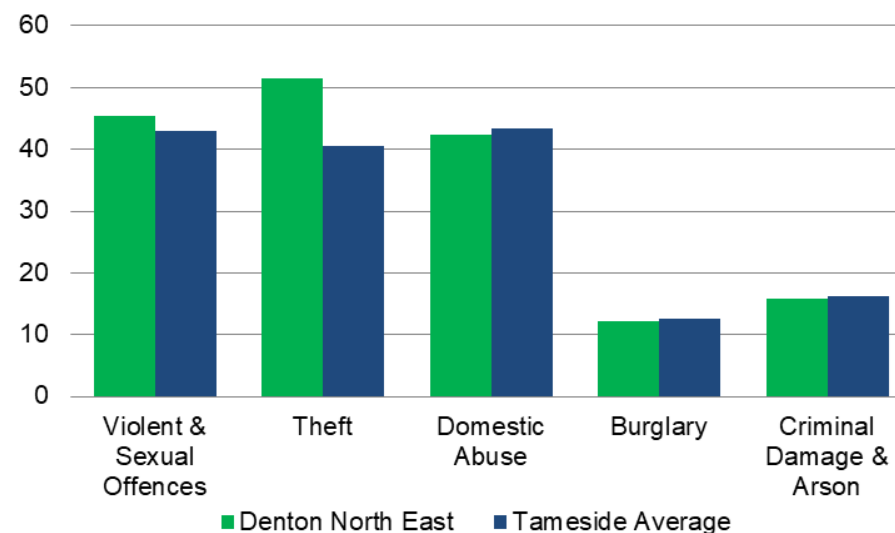
**216.9**

Rate per 1000 people

## Rates of Anti-Social Behaviour Offences per 1000 people



## Rates of Offences per 1000 people



## Rates of the Most Common Crimes in Denton North East

Theft

**51.5**

Rate per 1000 people

Violent & Sexual Offences

**45.5**

Rate per 1000 people

Domestic Abuse

**42.4**

Rate per 1000 people

The total crime rate in Denton North East is greater than the Tameside average of 207.7 offences per 1000 people. The area has a below average rate of anti-social behaviour offences than the Tameside average, and also a slightly lower rate of domestic abuse offences per 1000 people. Although the rate of domestic abuse is lower than average, it remains the third most committed crime in the ward.

Denton North East has a significantly higher-than-average rate of theft offences reported to the police compared to Tameside as a whole, and theft is the most committed crime in the area.